

GENERAL NOTES:



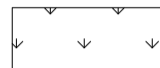
ALL DIMENSIONS ARE TO BE CONFIRMED ON SITE
 DIMENSIONS ARE NOT TO BE SCALED FROM THIS DRAWING
 THIS DRAWING IS TO BE READ IN CONJUNCTION WITH CONSULTANTS DRAWINGS
 ALL WORK TO BE CARRIED OUT IN ACCORDANCE WITH CURRENT BUILDING REGULATIONS

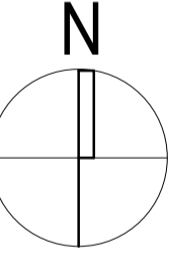
OS Map Sheets Ref No: 3455-04,
 3455-09

Centre Point Coordinates:
 X,Y = 718698.9638,725328.7955

OSI LICENSE NUMBER AR 0102222

All levels are relative to Malin Head

-  Site Boundary
-  Proposed Flat Membrane Roof
-  Proposed Green Roof




rev	date	by	Description
A	20/07/2022	ER	Planning Issue

SHD PLANNING APPLICATION

PROJECT TITLE: **Sector 3, Aiken's Village, Stepside, Dublin 18 for Ironborn Real Estate Limited**

DRAWING TITLE: **Proposed Roof Level Site Plan**

PROJECT NO:	1909	DATE:	01/09/19
SCALE:	As indicated	DRAWN BY:	DP
MODEL NAME:	1909-FA-ZZ-00-M3-A-0000	CHECKED BY:	IF
DRAWING NO:	1909 - SITE - 0503	REVISION:	A


FERREIRA ARCHITECTS
ROSEMOUNT HALL, ROSEMOUNT ESTATE
 DUNDRUM ROAD, DUNDRUM, D14 P99
 tel: +353 1 2063523
 web: www.ferreira.ie
 email: admin@ferreira.ie
 THIS DRAWING IS COPYRIGHT TO FERREIRA ARCHITECTS ©

